PLAN DE AMPLASAMENT SI DELIMITARE A IMOBILULUI

scara 1:10000

Nr. topografic	Suprafata masurata	Adresa imobil
1761	16306	extravilan Turt
	UAT	Turt

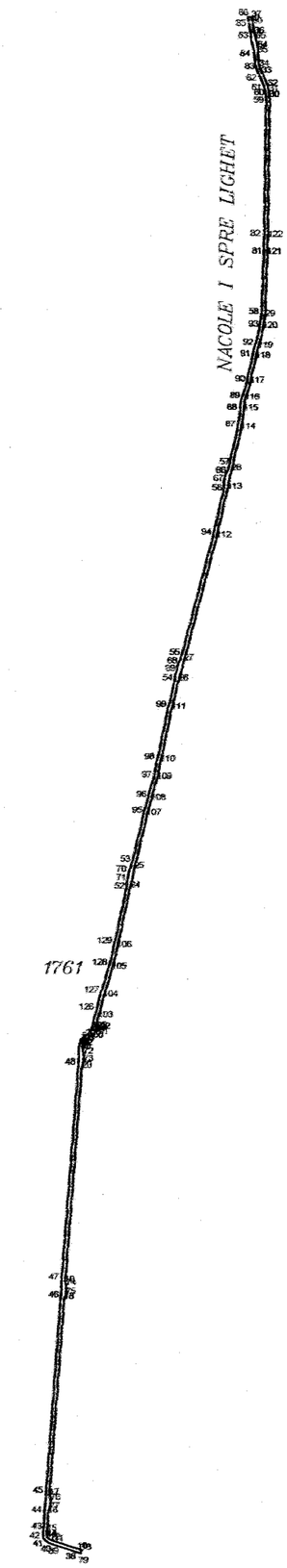

SITUATIA IMOBILULUI				MENTIUNI
NR. TOP	SUPRAFATA		*CATEGORIA DE* FOLOSINTA	
	HA	MP		
1761	1	6306	drum de exploatatie agricola	*NACOLE SPRE LIGHET*
TOTAL	1	6306		

CERTIFICAT DE AUTORIZARE Seria RO-SM-F Nr. 10883-15.03.2012 POLCZ J. JOZSEF-ROBERT Categoria B

EXECUTAT

POLCZ ROBERT

PLAN DE AMPLASAMENT SI DELIMITARE A IMOBILULUI
scara 1:3000

Nr. topografic	Suprafata masurata	Adresa imobil
1755	2402	extravilan Turt
	UAT	Turt

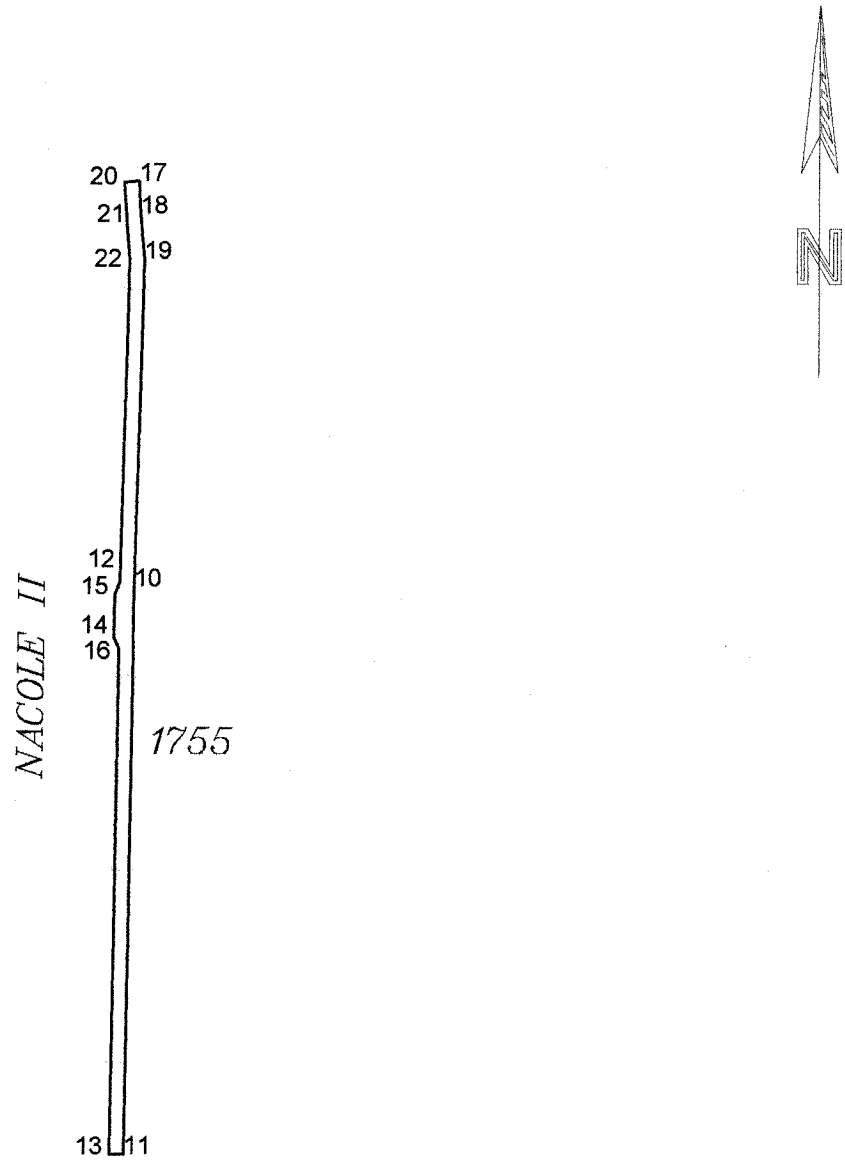

SITUATIA IMOBILULUI				MENTIUNI
NR. TOP	SUPRAFATA		*CATEGORIA DE* FOLOSINTA	
	HA	MP		
1755	0	2402	drum de exploatatie agricola	*NACOLE II*
TOTAL	0	2402		

EXECUTAT

POLCZ ROBERT

PLAN DE AMPLASAMENT SI DELIMITARE A IMOBILULUI
scara 1:3000

Nr. topografic	Suprafata masurata	Adresa imobil
1749	2469	extravilan Turt

		UAT	Turt

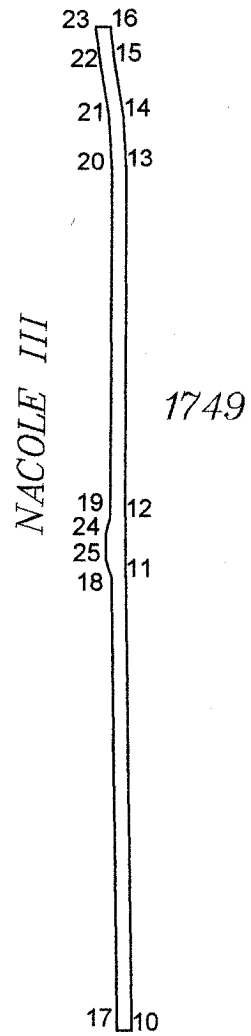

SITUATIA IMOBILULUI				MENTIUNI
NR. TOP	SUPRAFATA		*CATEGORIA DE* FOLOSINTA	
	HA	MP		
1749	0	2469	drum de exploatatie agricola	*NACOLE III*
TOTAL	0	2469		

EXECUTAT

POLCZ ROBERT

PLAN DE AMPLASAMENT SI DELIMITARE A IMOBILULUI
scara 1:3000

Nr. topografic	Suprafata masurata	Adresa imobil
1744	2816	extravilan Turt
	UAT	Turt

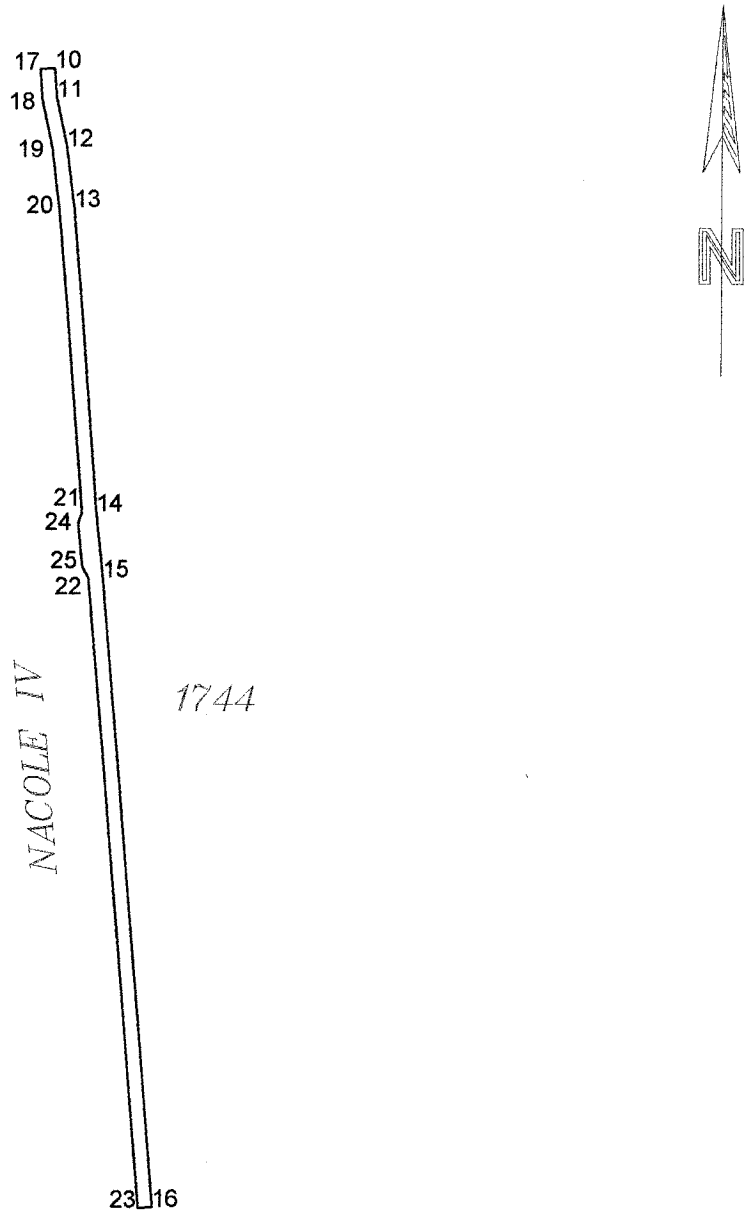

SITUATIA IMOBILULUI				MENTIUNI
NR. TOP	SUPRAFATA		*CATEGORIA DE* FOLOSINTA	
	HA	MP		
1744	0	2816	drum de exploatatie agricola	*NACOLE IV*
TOTAL	0	2816		

EXECUTAT

POLCZ ROBERT

PLAN DE AMPLASAMENT SI DELIMITARE A IMOBILULUI
scara 1:3000

Nr. topografic	Suprafata masurata	Adresa imobil
1738	2441	extravilan Turt
	UAT	Turt

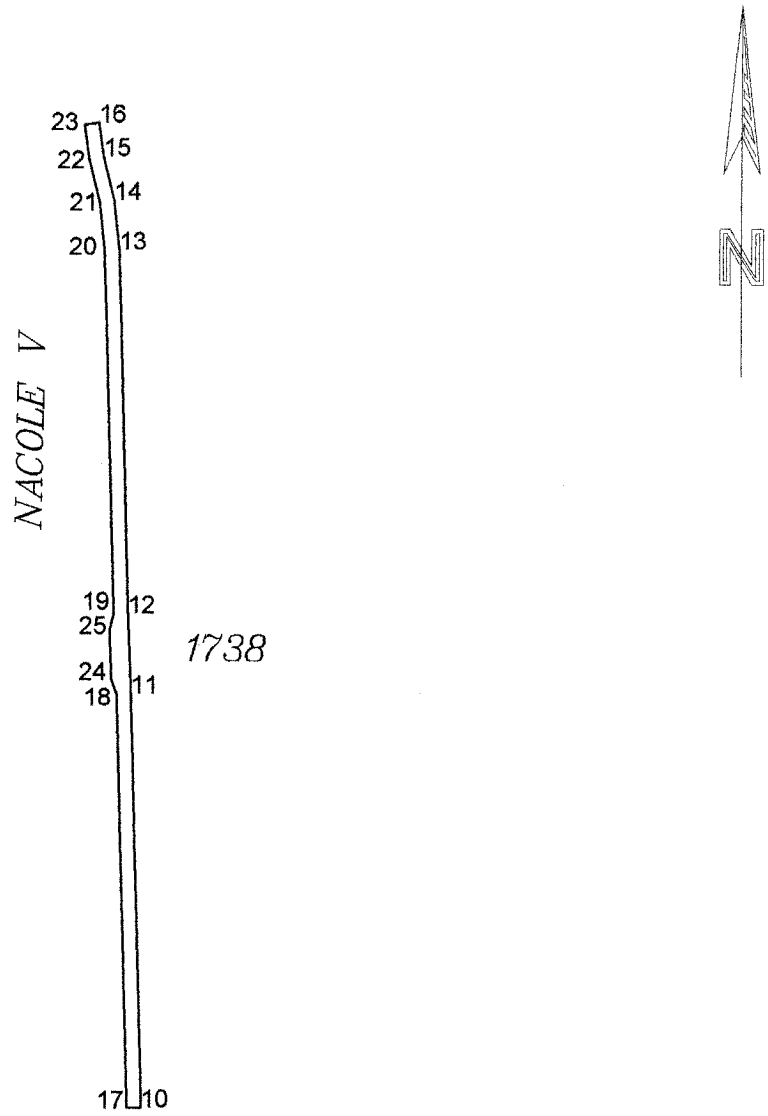

SITUATIA IMOBILULUI				MENTIUNI
NR. TOP	SUPRAFATA		*CATEGORIA DE* FOLOSINTA	
	HA	MP		
1738	0	2441	drum de exploatatie agricola	*NACOLE V*
TOTAL	0	2441		

EXECUTAT

POLCZ ROBERT

PLAN DE AMPLASAMENT SI DELIMITARE A IMOBILULUI
scara 1:2000

Nr. topografic	Suprafata masurata	Adresa imobil
1700	3118	extravilan Turt
	UAT	Turt

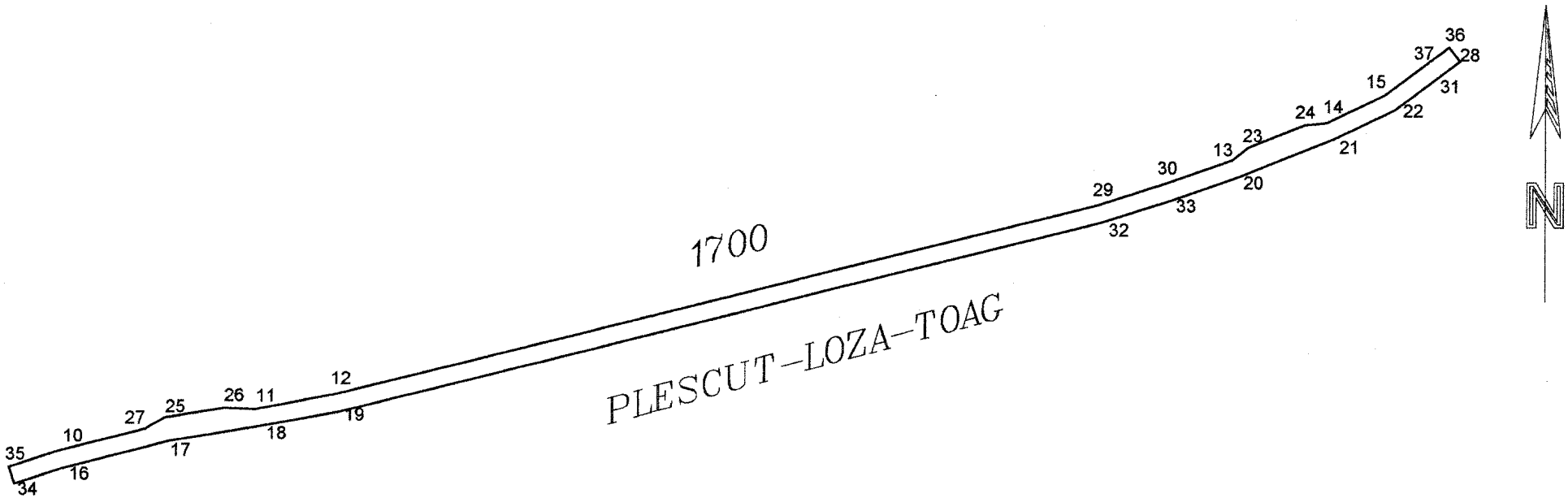

SITUATIA IMOBILULUI				MENTIUNI
NR. TOP	SUPRAFATA		*CATEGORIA DE* FOLOSINTA	
	HA	MP		
1700	0	3118	drum de exploatatie agricola	*PLESCUT-LOZA-TOAG*
TOTAL	0	3118		

EXECUTAT
POLCZ ROBERT

CERTIFICAT DE AUTORIZARE SEMNATURA ELECTRONICA RO-SMF Nr. 2066/15.03.2012 POLCZ I. JOZSEF-ROBERT CATEGORIA B

PLAN DE AMPLASAMENT SI DELIMITARE A IMOBILULUI
scara 1:3000

Nr. topografic	Suprafata masurata	Adresa imobil
1697	4620	extravilan Turt
	UAT	Turt

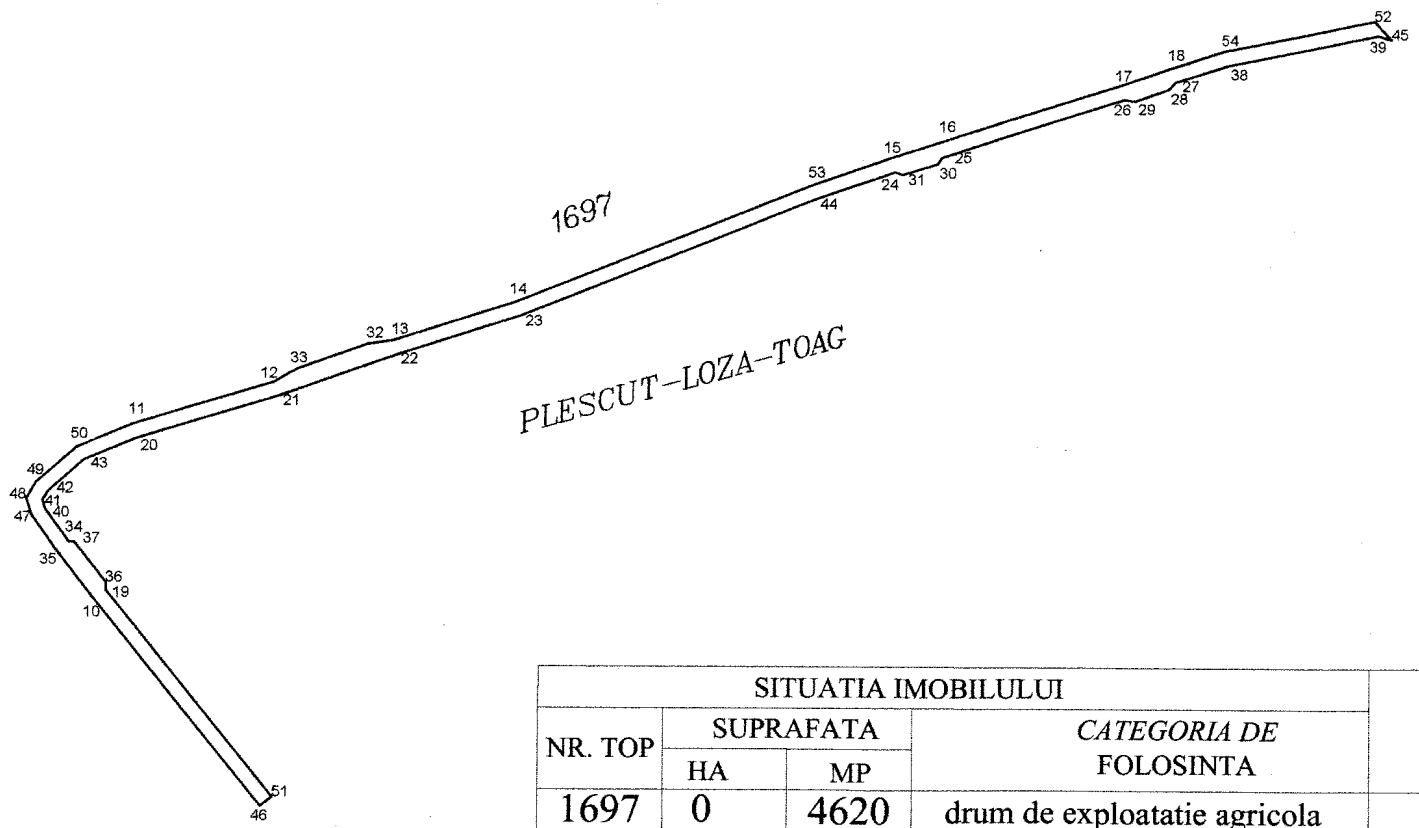

SITUATIA IMOBILULUI				MENTIUNI
NR. TOP	SUPRAFATA		*CATEGORIA DE* FOLOSINTA	
	HA	MP		
1697	0	4620	drum de exploatatie agricola	*PLESCUT-LOZA-TOAG*
TOTAL	0	4620		

EXECUTAT
POLCZ ROBERT

PLAN DE AMPLASAMENT SI DELIMITARE A IMOBILULUI
scara 1:2000

Nr. topografic	Suprafata masurata	Adresa imobil
1687	1353	extravilan Turt
	UAT	Turt

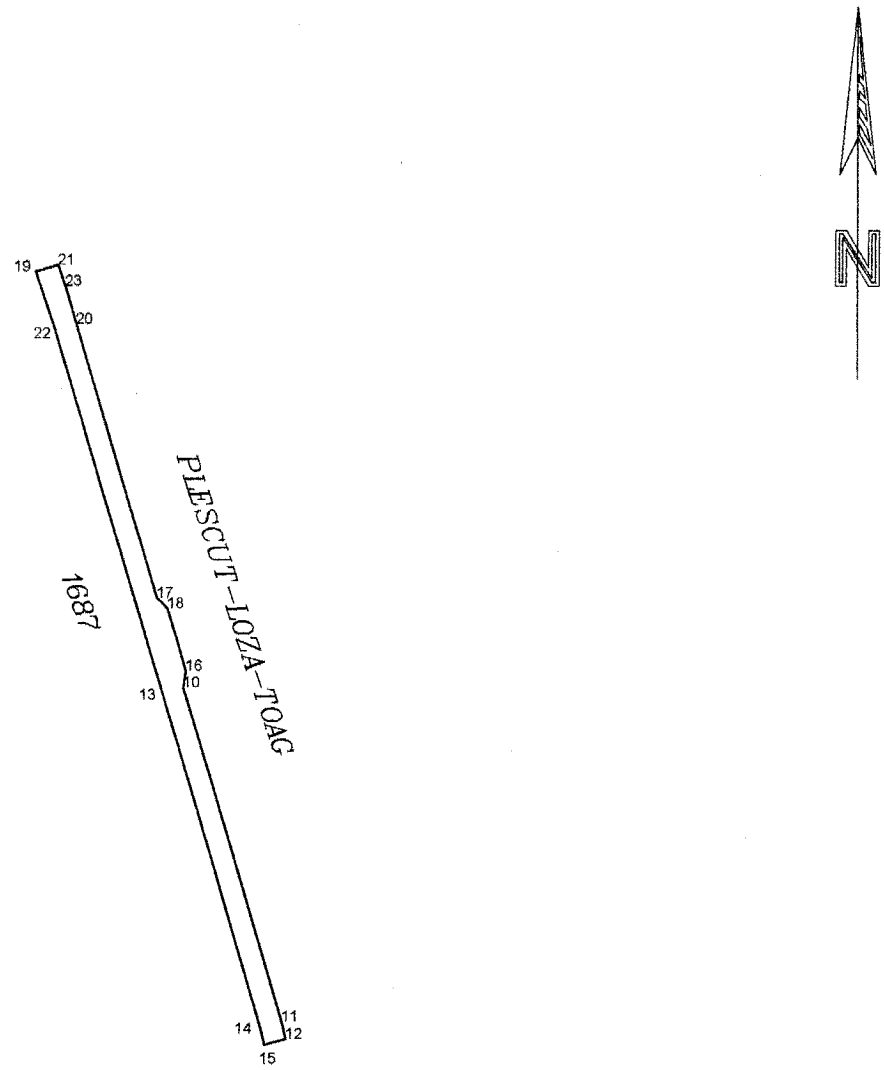

SITUATIA IMOBILULUI				MENTIUNI
NR. TOP	SUPRAFATA		*CATEGORIA DE* FOLOSINTA	
	HA	MP		
1687	0	1353	drum de exploatatie agricola	*PLESCUT-LOZA-TOAG*
TOTAL	0	1353		

EXECUTAT

POLCZ ROBERT

POLCZ JOZSEF-ROBERT

CERTIFICAT DE AUTORIZARE Seria RO-SM-F Nr. 0060/15.05.2012

PLAN DE AMPLASAMENT SI DELIMITARE A IMOBILULUI
scara 1:2000

Nr. topografic	Suprafata masurata	Adresa imobil
799	2079	extravilan Turt
	UAT	Turt

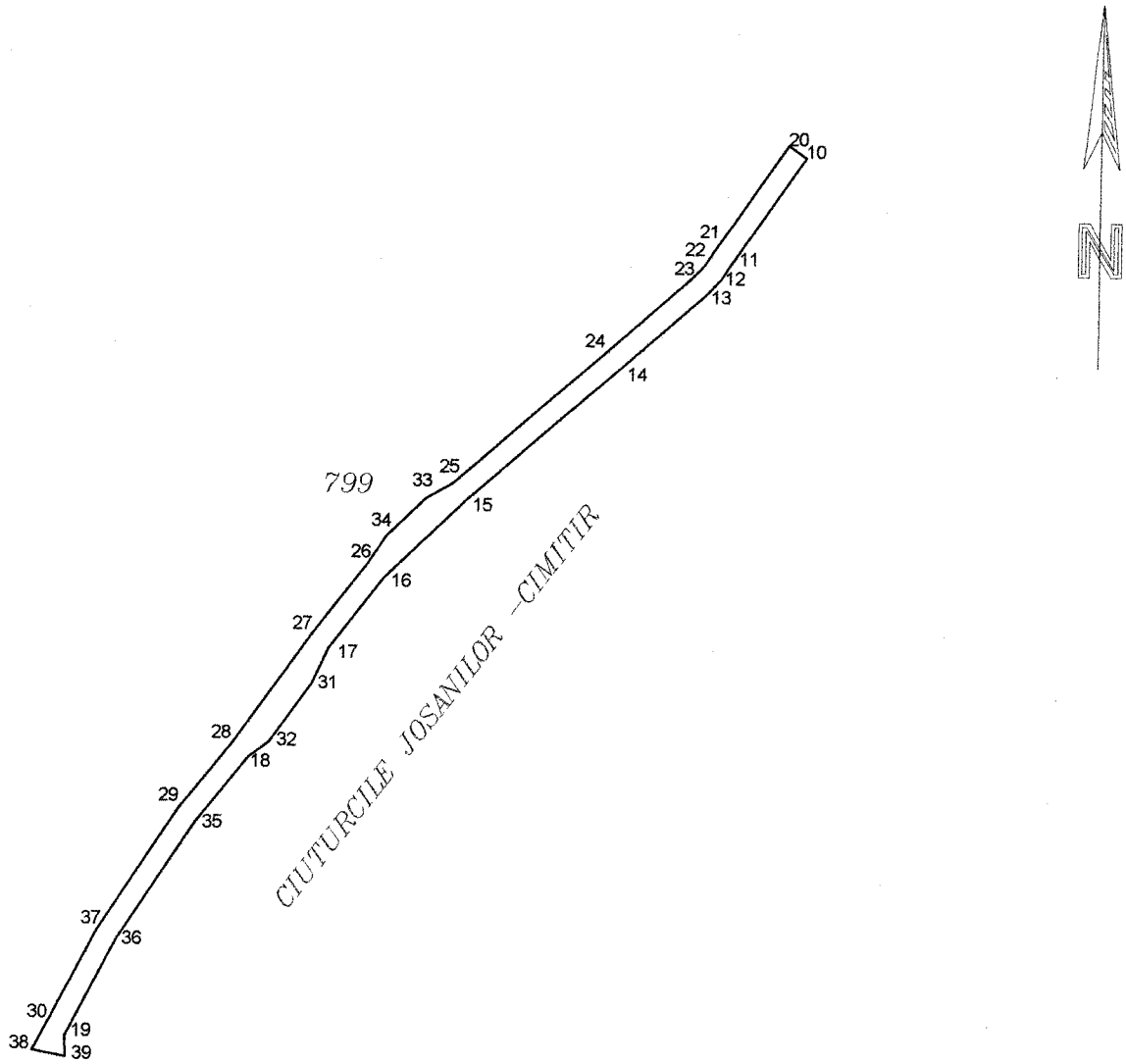

SITUATIA IMOBILULUI				MENTIUNI
NR. TOP	SUPRAFATA		*CATEGORIA DE* FOLOSINTA	
	HA	MP		
799	0	2079	drum de exploatatie agricola	*CIUTURCILE-JOSANILOR-CIMITIR*
TOTAL	0	2079		

EXECUTAT

POLCZ ROBERT

PLAN DE AMPLASAMENT SI DELIMITARE A IMOBILULUI
scara 1:5000

Nr. topografic	Suprafata masurata	Adresa imobil
760	13458	extravilan Turt
	UAT	Turt

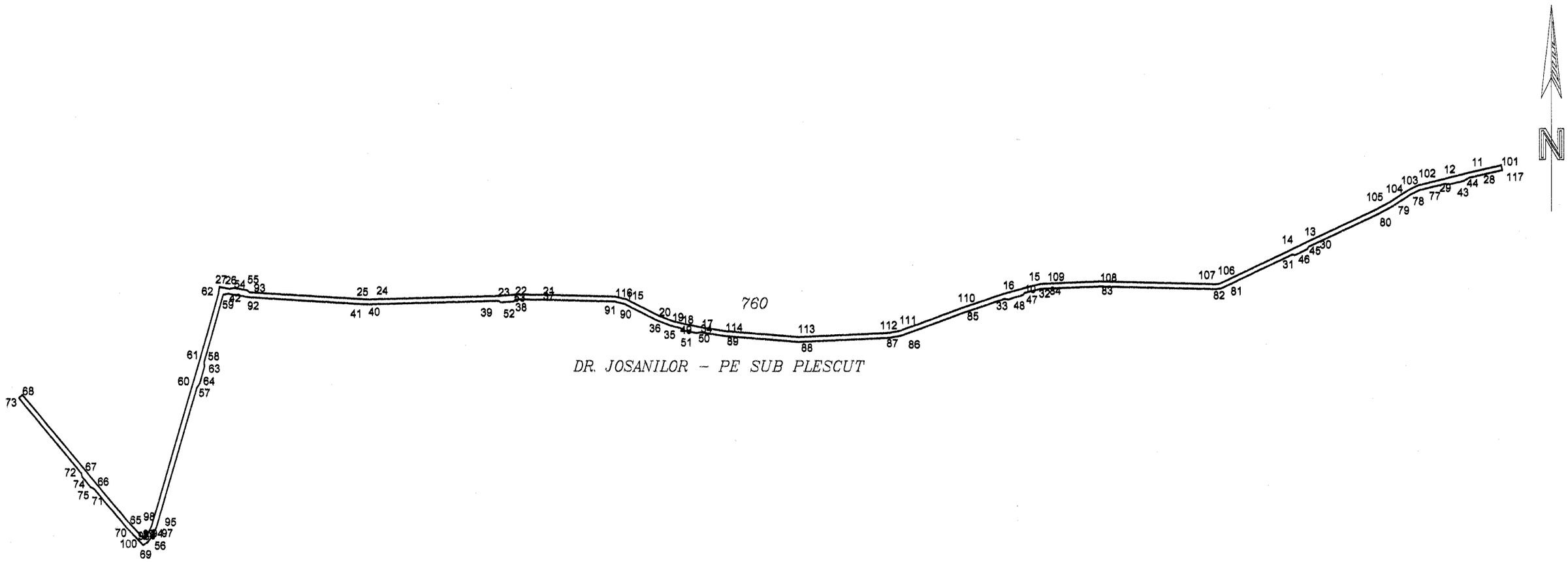

SITUATIA IMOBILULUI				MENTIUNI
NR. TOP	SUPRAFATA		*CATEGORIA DE* FOLOSINTA	
	HA	MP		
760	1	3458	drum de exploatatie agricola	*PLESCUT-LOZA-TOAG*
TOTAL	1	3458		

CERTIFICAT DE AUTORIZARE Seria RO-SM-F Nr. 7066/15.03.2012 POLCZ I. IOSEF-ROBERT

EXECUTAT
POLCZ ROBERT

PLAN DE AMPLASAMENT SI DELIMITARE A IMOBILULUI
scara 1:6000

Nr. topografic	Suprafata masurata	Adresa imobil
762	12321	extravilan Turt
	UAT	Turt

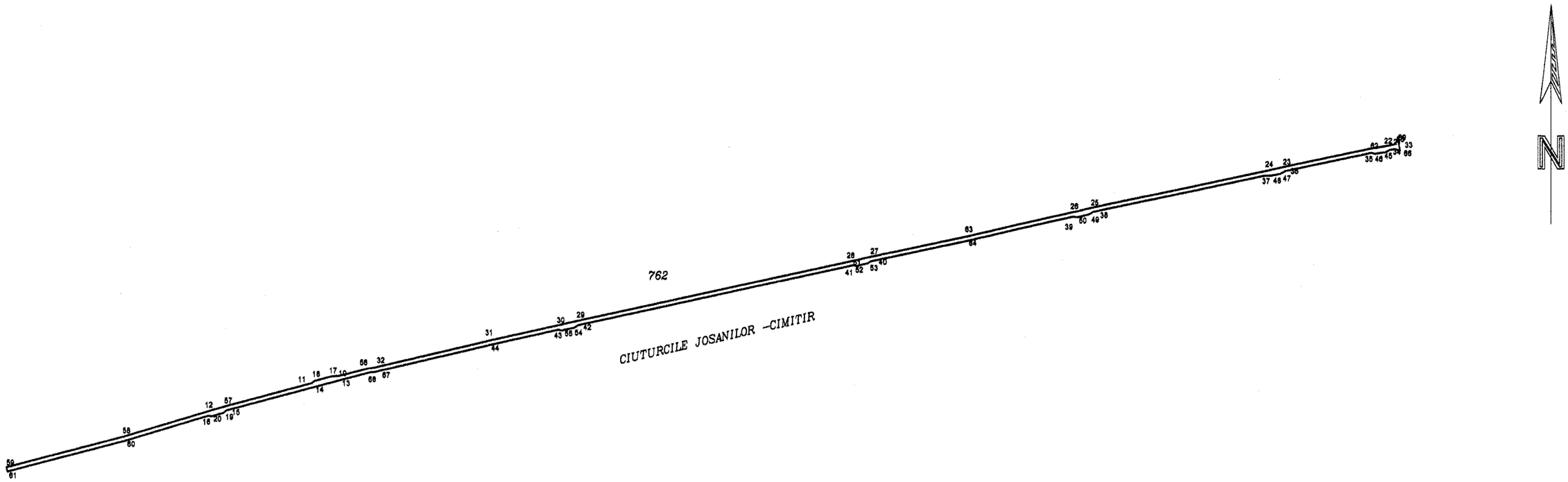

SITUATIA IMOBILULUI				MENTIUNI
NR. TOP	SUPRAFATA		*CATEGORIA DE* FOLOSINTA	
	HA	MP		
762	1	2321	drum de exploatatie agricola	*CIUTURCILE-JOSANILOR- CIMITIR*
TOTAL	1	2321		

EXECUTAT
POLCZ ROBERT

PLAN DE AMPLASAMENT SI DELIMITARE A IMOBILULUI
scara 1:4000

Nr. topografic	Suprafata masurata	Adresa imobil
1631	5990	extravilan Turt
	UAT	Turt

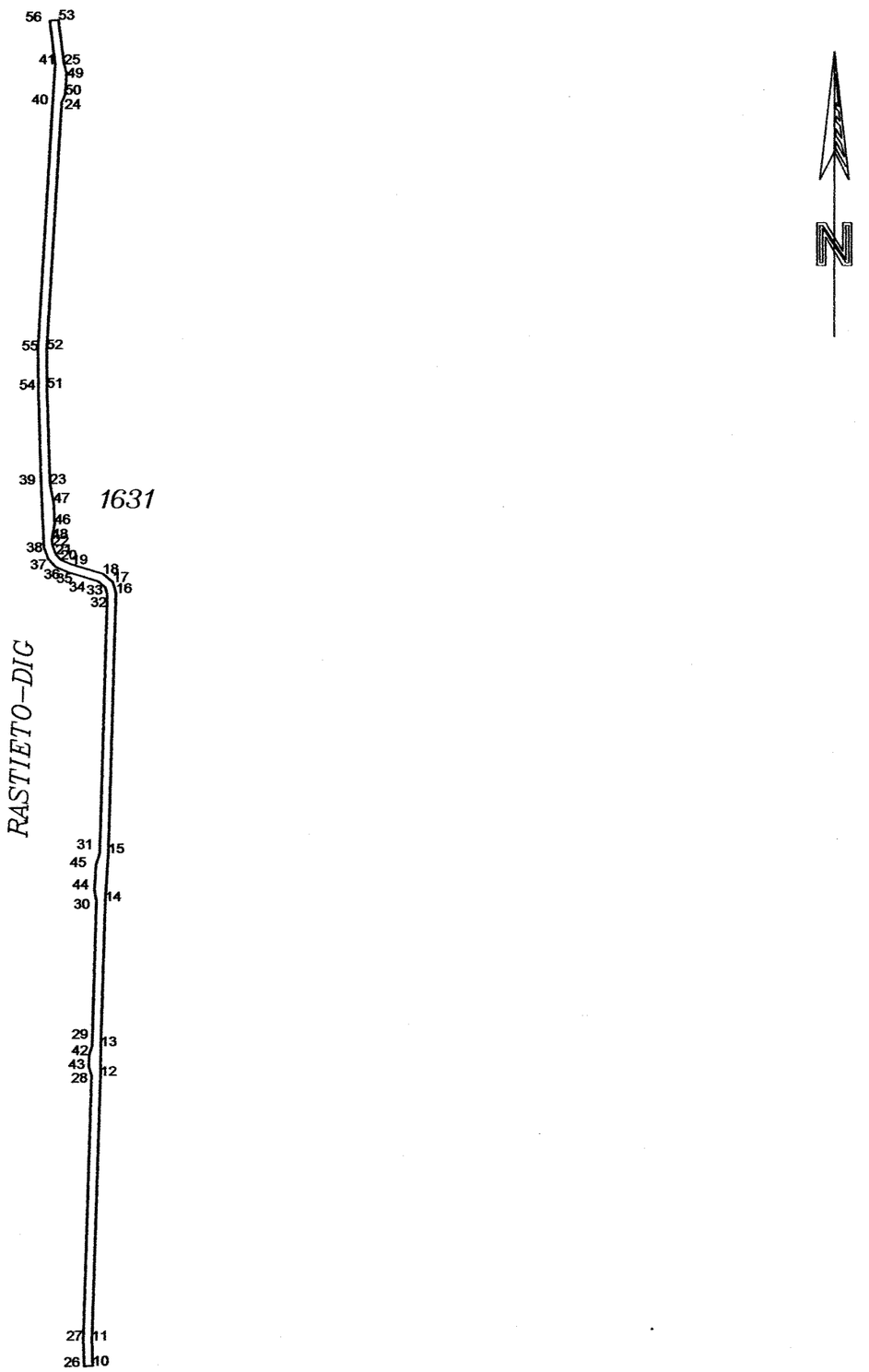

SITUATIA IMOBILULUI				MENTIUNI
NR. TOP	SUPRAFATA		*CATEGORIA DE* FOLOSINTA	
	HA	MP		
1631	0	5990	drum de exploatatie agricola	*FANTANA DE SUB STANISTE*
TOTAL	0	5990		

CERTIFICAT DE AUTORIZARE Seria RO-SM-E Nr. 0056/15.03.2012 POLCZ I. JOZSEF-ROBERT

EXECUTAT
POLCZ ROBERT

PLAN DE AMPLASAMENT SI DELIMITARE A IMOBILULUI
scara 1:5000

Nr. topografic	Suprafata masurata	Adresa imobil
1603	8719	extravilan Turt
	UAT	Turt

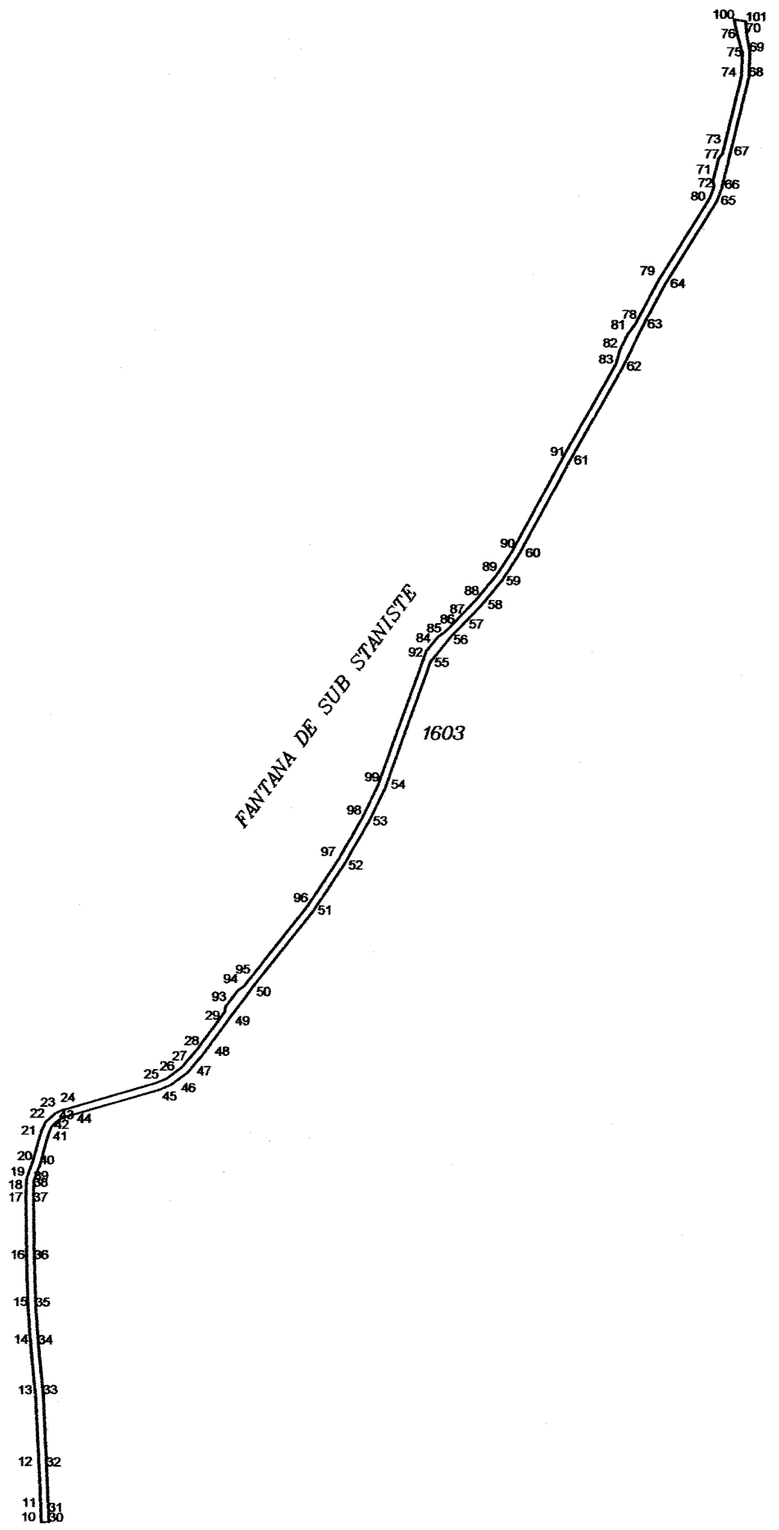

SITUATIA IMOBILULUI				MENTIUNI
NR. TOP	SUPRAFATA		*CATEGORIA DE* FOLOSINTA	
	HA	MP		
1603	0	8719	drum de exploatatie agricola	*FANTANA DE SUB STANISTE*
TOTAL	0	8719		

CERTIFICAT DE AUTORIZARE Seria RO-SV-F 0066/16.03.2012 POLCZ I. JÓZSEF-ROBERT

EXECUTAT
POLCZ ROBERT

PLAN DE AMPLASAMENT SI DELIMITARE A IMOBILULUI
scara 1:2000

Nr. topografic	Suprafata masurata	Adresa imobil
1819	2402	extravilan Turt
	UAT	Turt

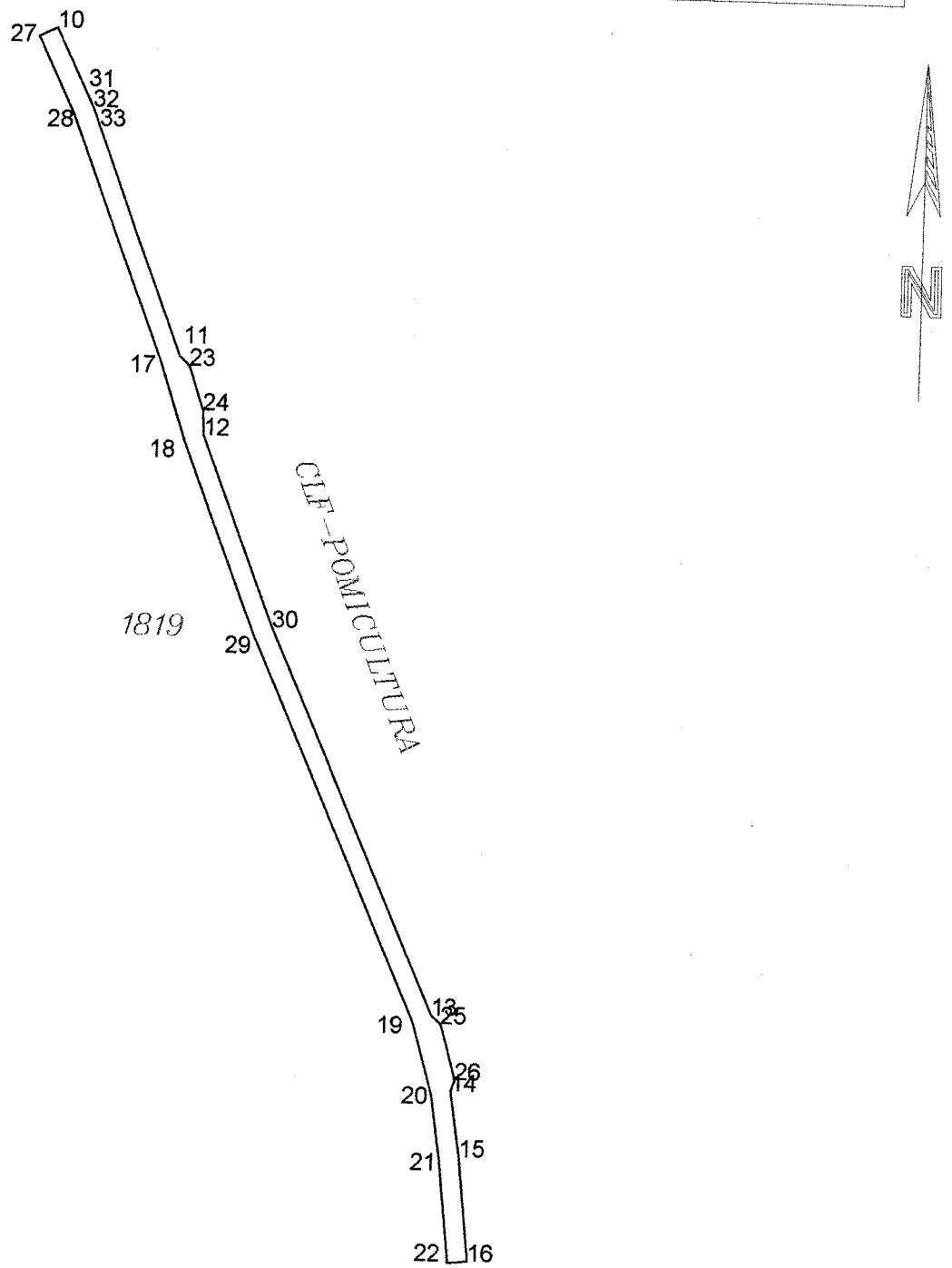

SITUATIA IMOBILULUI				MENTIUNI
NR. TOP	SUPRAFATA		*CATEGORIA DE* FOLOSINTA	
	HA	MP		
1819	0	2402	drum de exploatatie agricola	
TOTAL	0	2402		*CLF-POMICULTURA*

EXECUTAT

POLCZ ROBERT

PLAN DE AMPLASAMENT SI DELIMITARE A IMOBILULUI
scara 1:3000

Nr. topografic	Suprafata masurata	Adresa imobil
1835	5086	extravilan Turt

		UAT	Turt

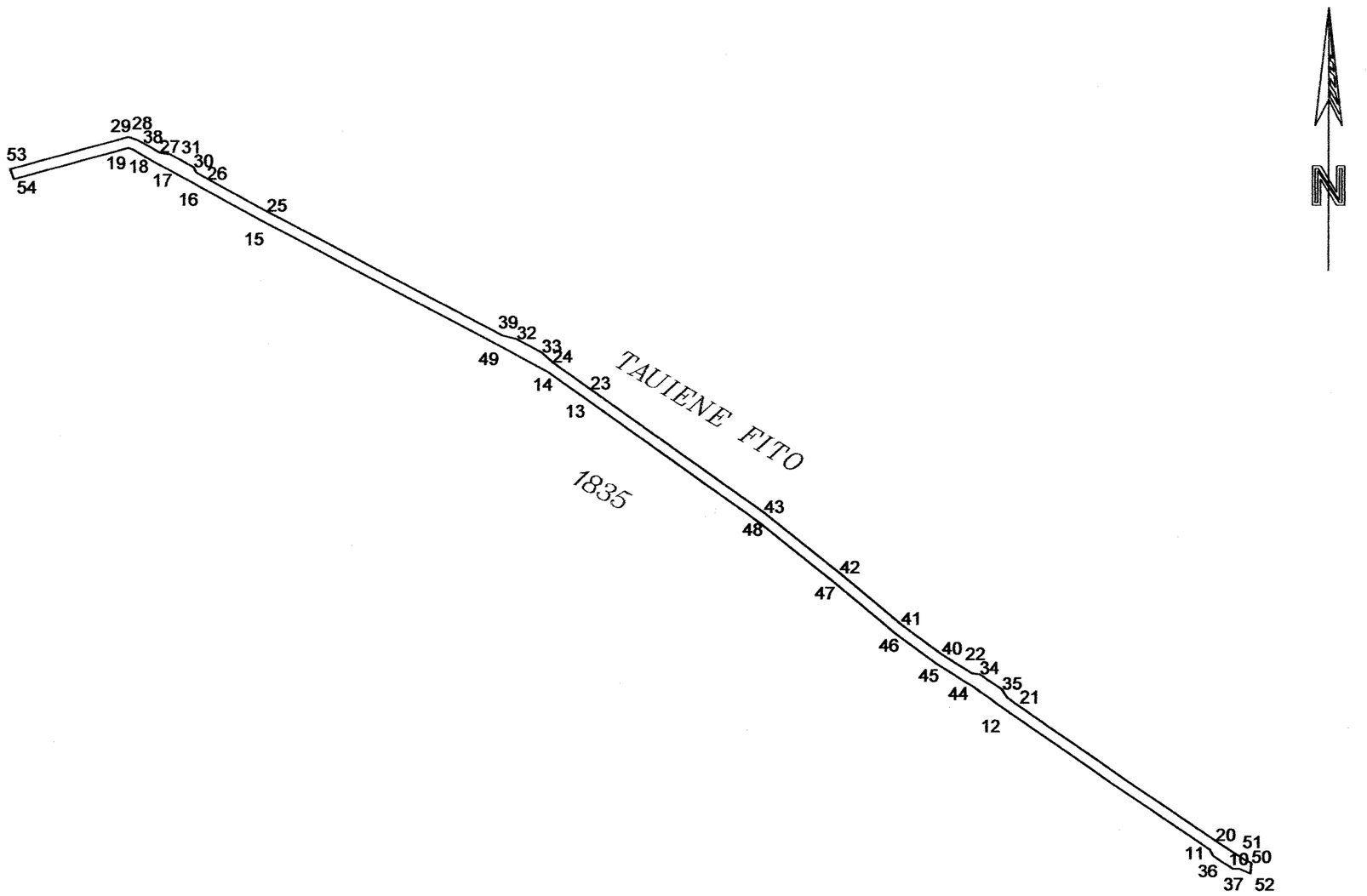

SITUATIA IMOBILULUI				MENTIUNI
NR. TOP	SUPRAFATA		*CATEGORIA DE* FOLOSINTA	
	HA	MP		
1835	0	5086	drum de exploatatie agricola	*TAUIENE - FITO*
TOTAL	0	5086		

CERTIFICAT DE AUTORIZARE Seria RO-CV-F Nr. 0058/15.03.2012 POLCZ I. JOZSEF-ROBERT

EXECUTAT
POLCZ ROBERT

PLAN DE AMPLASAMENT SI DELIMITARE A IMOBILULUI
scara 1:4000

Nr. topografic	Suprafata masurata	Adresa imobil
2649	6001	extravilan Turt
	UAT	Turt

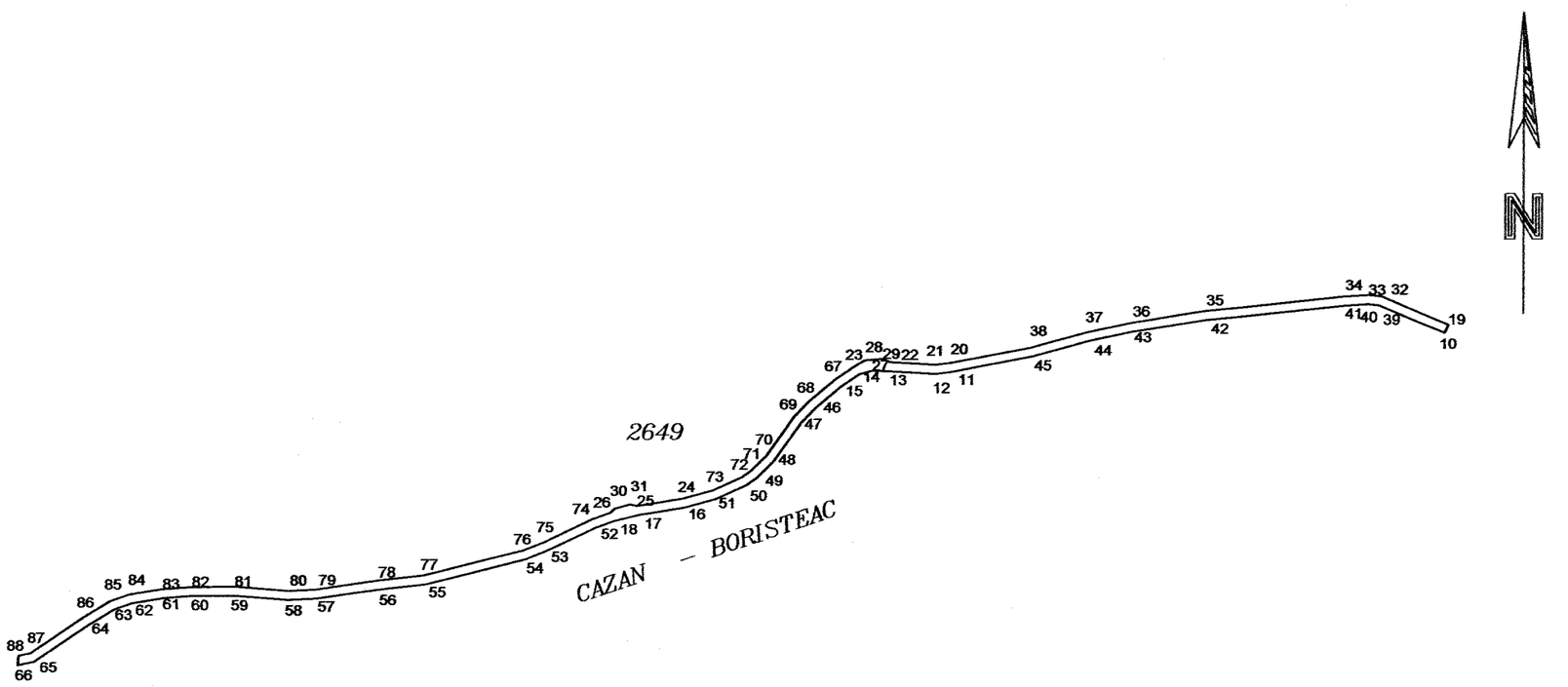

SITUATIA IMOBILULUI				MENTIUNI
NR. TOP	SUPRAFATA		*CATEGORIA DE* FOLOSINTA	
	HA	MP		
2649	0	6001	drum de exploatatie agricola	*CAZAN BORISTEAC*
TOTAL	0	6001		

CERTIFICAT DE AUTORIZARE Seria RO-SMF Nr. 0683/15.03.2018 POLCZ R. ROBERT

EXECUTAT
POLCZ ROBERT

PLAN DE AMPLASAMENT SI DELIMITARE A IMOBILULUI
scara 1:2000

Nr. topografic	Suprafata masurata	Adresa imobil
2758	1880	extravilan Turt
	UAT	Turt

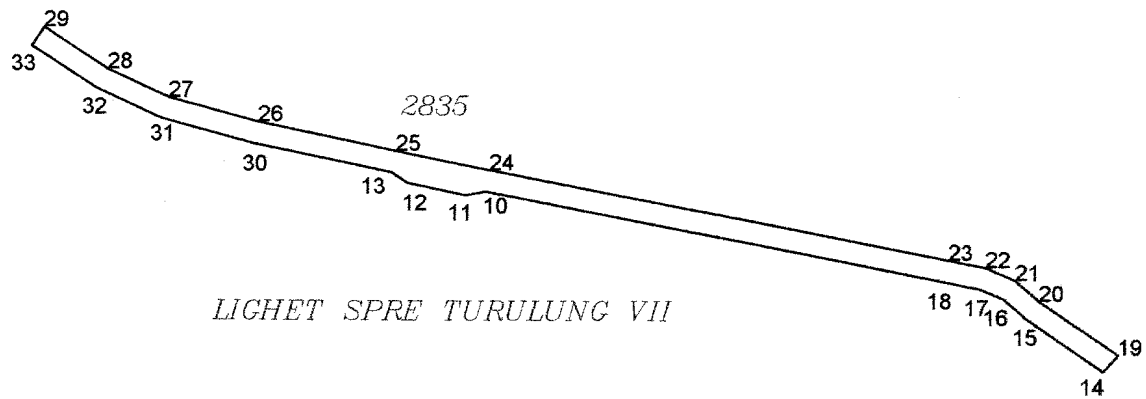

SITUATIA IMOBILULUI				MENTIUNI
NR. TOP	SUPRAFATA		*CATEGORIA DE* FOLOSINTA	
	HA	MP		
2835	0	1880	drum de exploatatie agricola	*LIGHET SPRE TURULUNG VII*
TOTAL	0	1880		

EXECUTAT

POLCZ ROBERT

PLAN DE AMPLASAMENT SI DELIMITARE A IMOBILULUI
scara 1:1000

Nr. topografic	Suprafata masurata	Adresa imobil
2848	1077	extravilan Turt
	UAT	Turt

SITUATIA IMOBILULUI				MENTIUNI
NR. TOP	SUPRAFATA		*CATEGORIA DE FOLOSINTA*	
	HA	MP		
2848	0	1077	drum de exploatatie agricola	*LIGHET SPRE TURULUNG VII*
TOTAL	0	1077		

EXECUTAT

POLCZ ROBERT

PLAN DE AMPLASAMENT SI DELIMITARE A IMOBILULUI
scara 1:7000

Nr. topografic	Suprafata masurata	Adresa imobil
2758	16904	extravilan Turt
	UAT	Turt



SITUATIA IMOBILULUI				MENTIUNI
NR. TOP	SUPRAFATA		*CATEGORIA DE* FOLOSINTA	
	HA	MP		
2758	1	6904	drum de exploatatie agricola	*LIGHET SPRE TURULUNG VII*
TOTAL	1	6904		

CERTIFICAT DE AUTORIZARE Seria 20 SVF Nr. 0067/15.03.2012 POLCZ I. IOSEF-ROBERT

EXECUTAT
POLCZ ROBERT

PLAN DE AMPLASAMENT SI DELIMITARE A IMOBILULUI
scara 1:3000

Nr. topografic	Suprafata masurata	Adresa imobil
2831	5333	extravilan Turt
	UAT	Turt

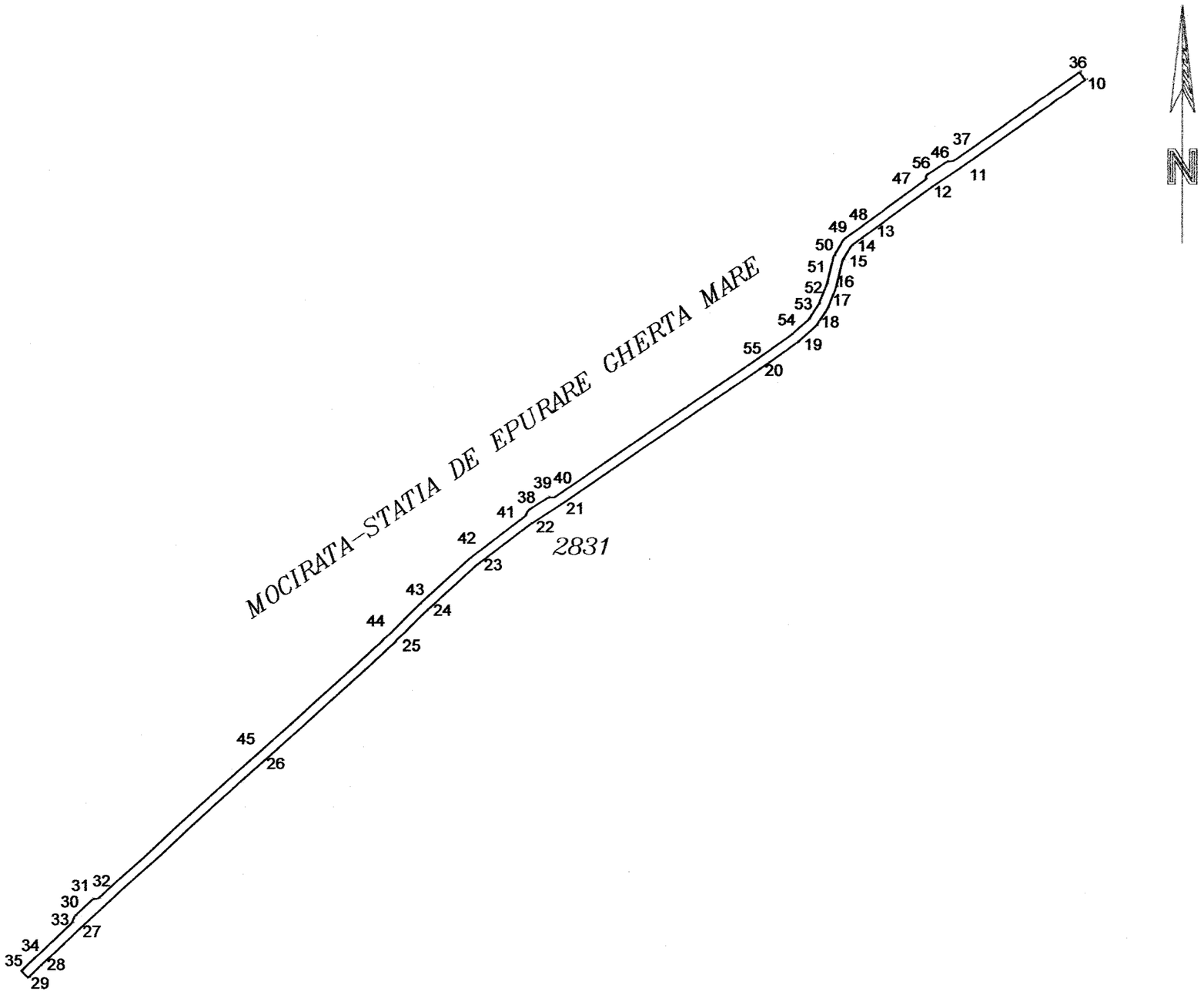

SITUATIA IMOBILULUI				MENTIUNI
NR. TOP	SUPRAFATA		*CATEGORIA DE* FOLOSINTA	
	HA	MP		
2831	0	5333	drum de exploatatie agricola	*MOCIRATA DE EPURARE GHERTA MARE*
TOTAL	0	5333		

EXECUTAT
POLCZ ROBERT